

LORADO - 643 ha

BLACK BAY - 1114 ha

LEDO SHOWING
- pitchblende in fractures
- samples up to 0.63% U3O8

BLACK BAY MINE (1958)
- 1,375 tones grading 0.17%
- ore shipped to Lorado Mill

LORADO MINE (1957-1960)
- 95,000 tonnes grading 0.19%

PITCHIE ZONE DDH
- 0.79% U3O8 / 1.88m

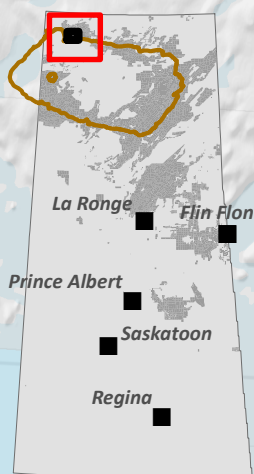
B ZONE
- 22.9 m long over width of 1.5m
- trench samples up to 3.78% U3O8 / 0.3m
- DDH results up to 0.66% U3O8 / 0.3m

GULCH - 1996 ha

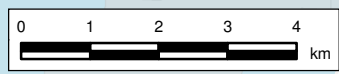

M24-017 DDH (Howland Trend)
- 0.30% U3O8 / 8.4m
- 1.79% U3O8 / 1.2m

GULCH MINE (~1955-1957)
- 11 ore shoots defined
- 16,400m DDH in 1955
- 1.48% U3O8 / 0.34m
- 0.41% U3O8 / 1.31m

CKI-9 & 10 DDH (Pitchvein Trend)
- 1.01% U3O8 / 2.0m
- 2.19% U3O8 / 0.5m



- Eagle Plains / Xcite
- Other Mineral Dispositions
- Road
- Mineral Occurrence (SMDI)
- Transmission Line
- Active or Depleted Uranium Mine



EAGLE PLAINS RESOURCES

GULCH, LORADO AND BLACK BAY URANIUM PROJECTS

FIGURE 1. AIRBORNE VTEM RESULTS

Projection - NAD 1983 UTM Zone 13N Nominal Scale - 1 : 110 000	JUNE 2026
---	-----------